

# Housatonic Covered Bridge Trail

## Cornwall Bridge to Kent

A program of the  
Upper Housatonic Valley  
National Heritage Area



In Partnership  
With  
National Park Service



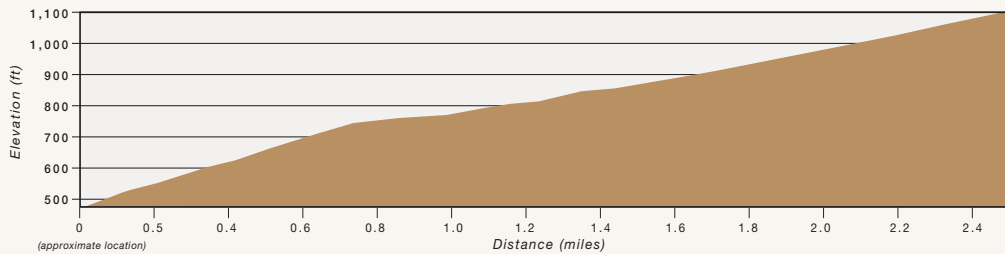
### Cornwall Bridge to Kent (Option C)

Distance Between Points	Total Distance	DIRECTIONS	NOTES
Starting at Intersection of Rt. 7 and Rt. 44 on west side of the River. Dirt Road Sections – Mountain Bike Required.			
0	0	R at SS onto Rt. 4 West	This begins a long uphill.
2.5	2.5	L onto West Woods Rd #2	
0.7	3.2	BL onto South Ellsworth Rd	This is a confusing Y type intersection!
0.7	3.9	R onto Modley Rd	This is a one lane dirt road.
2.3	6.2	Modley Rd becomes Skiff Mountain Rd	This Sharon – Kent Town line and pavement starts.
0.7	6.9	L onto North Kent Rd	This is a one lane dirt road. It looks like a driveway!
1.0	7.9	At “T” intersection, R onto River Rd	There is no stop or yield sign here. The Housatonic River is straight ahead.
2.6	10.5	BL onto Skiff Mountain Rd	CAUTION! There is no stop or yield sign here for either road!
1.1	11.5	R at SS onto Rt. 341	Back on main Route. See first line of Kent to Bulls Bridge directions.

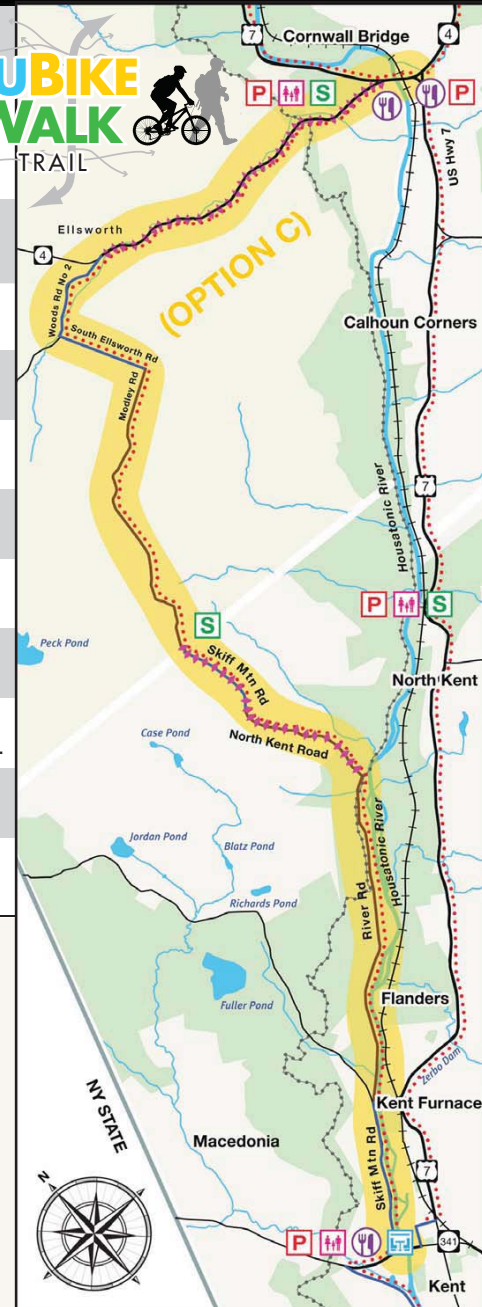
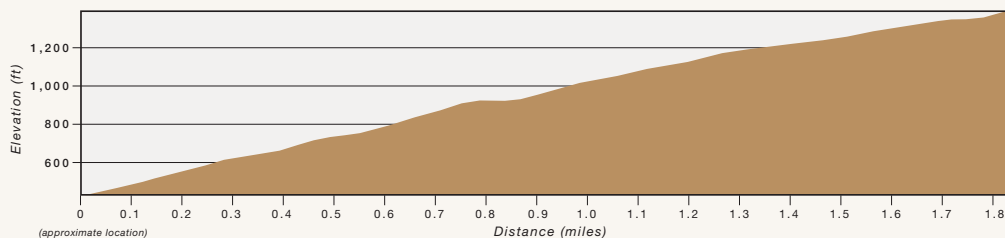
R – Right Turn    S – Straight    BL – Bear Left  
L – Left Turn    TL – Traffic Light    BR – Bear Right  
SS – Stop Sign    Y – Yield Sign

●●●●● Bike Trail	Surface Characteristics
●●●●● Appalachian Trail	— Paved 2-Lane
◆◆◆◆◆ CAUTION: steep hill	— Paved 1-Lane
■ Federal, State, Municipal & Private Open Space	— Unimproved Road

to US 7    to State Route 4    to Woods Road No. 2



to River Road    to Skiff Mountain Road    to Modley Road



Distances are in miles and are approximate.  
Total Distance measured from start in Ashley Falls and traveling south.